GPR SCAN AREA - SAVANNAH, GEORGIA

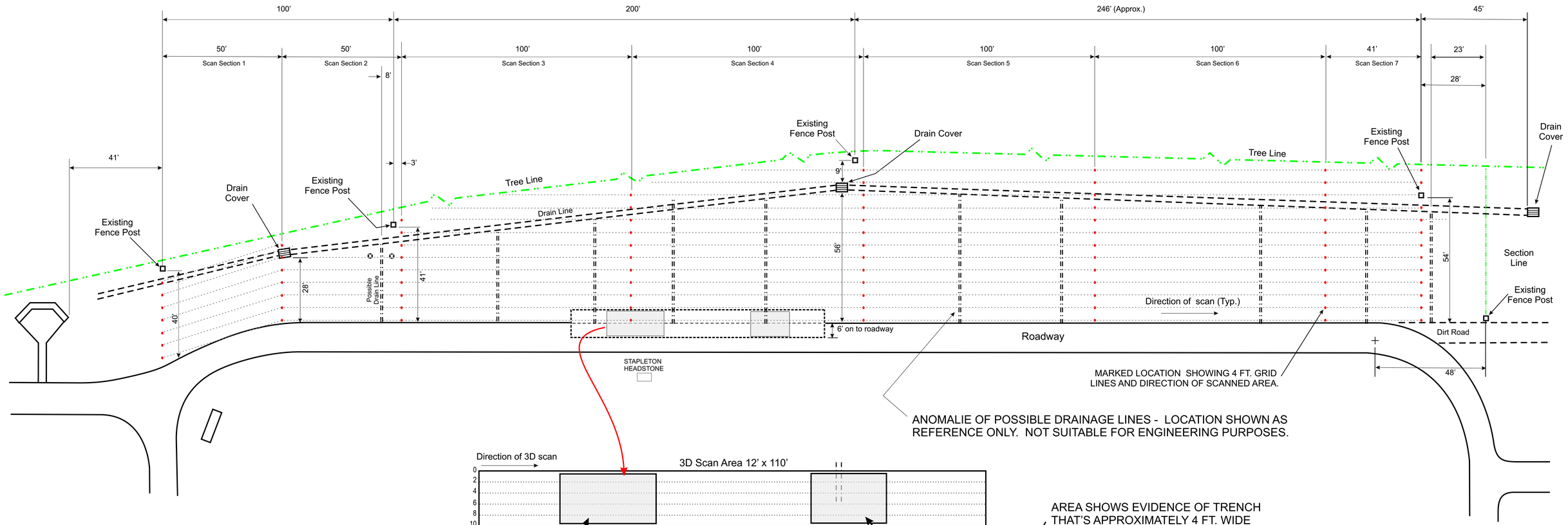

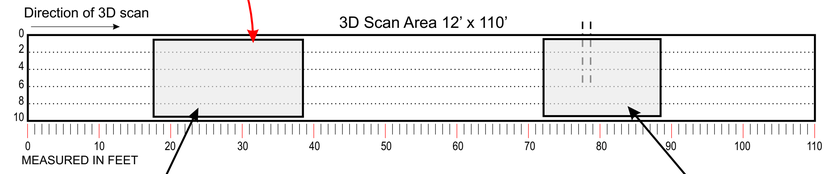

ANOMALY SHOWING GROUND DISTURBANCE APPROXIMATELY 24 FT. X 10 FT. AT THE 2 FT. LEVEL

AREA SHOWS EVIDENCE OF TRENCH THAT'S APPROXIMATELY 4 FT. WIDE STARTING AT THE 1 FT. LEVEL

ANOMALY SHOWING GROUND DISTURBANCE APPROXIMATELY 22 FT. X 10 FT. AT THE 3 FT. LEVEL

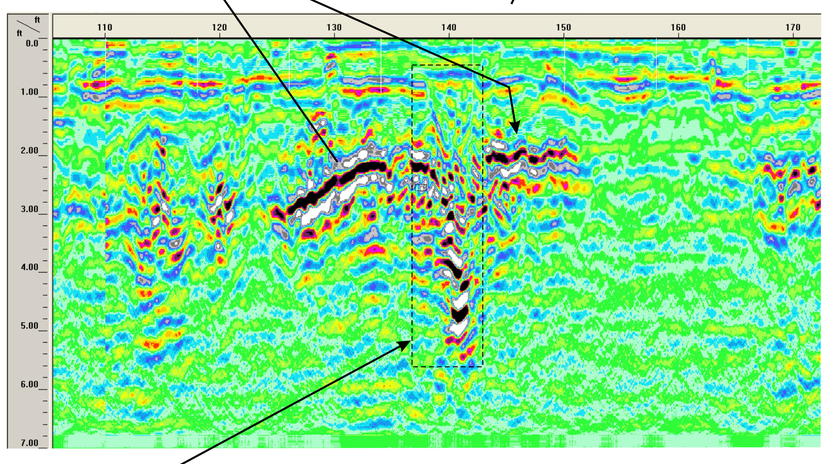

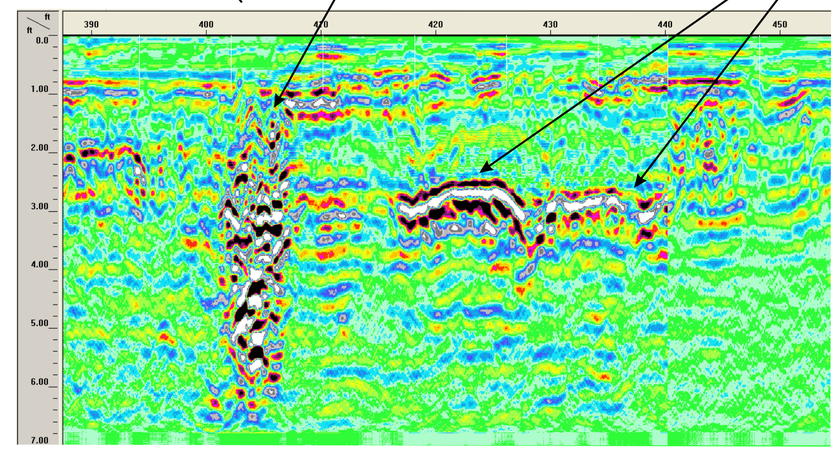

Tree line
Grid marks
Grid scan line
Possible drain Line
Anomaly

AREA SHOWS EVIDENCE OF TRENCH THAT'S APPROXIMATELY 1.6 FT. WIDE STARTING AT THE 1 FT. LEVEL

IMAGES SHOW 2 DISTURBED GROUND AREAS - HIGH PROBABILITY OF A MASS BURIAL SITE

CATHOLIC CEMETERY	
GPR AREA SCAN	
NOTE: The scale, grave location and measurements shown are for general reference use only. This is not a site surveyed document.	Scale 1"= 20'
	Sheet 1 of

Disclaimer: The contents of this map is based on documents and information supplied by the client. Accuracy of images is not suitable for engineering purposes. TOPOGRAPHIX® assumes no responsibility for it's content.

Copyright © 2009 by TOPOGRAPHIX®